



Health & Wellbeing Data Wards and Community Assemblies

There are 28 Wards in Sheffield, grouped into 7 Community Assemblies. These publically available tools allow the exploration of geographical patterns and trends in health and well-being across the city.


Ward & Community Assembly Products

DATA covering the following **TOPICS** can be accessed via **EACH TOOL**:

- Population
- Ethnicity
- Life Expectancy
- Mortality
- Deprivation
- Hospital Admissions
- Pregnancy & Birth
- Smoking
- Alcohol
- Dental Health
- Obesity
- Education

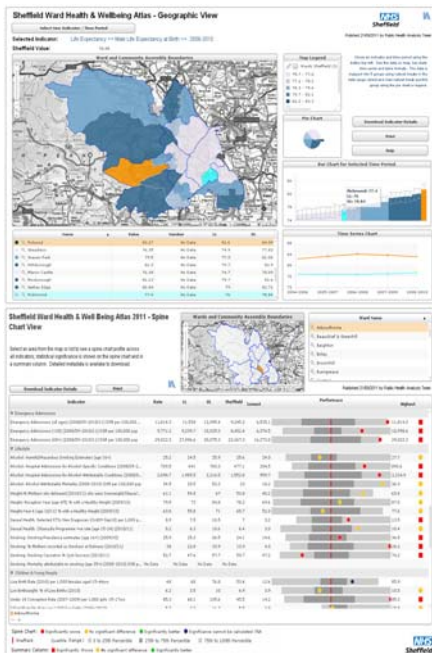
1. Ward Profile Tool

View or print a 7 page profile for the area, showing Community Assembly and Sheffield data for comparison



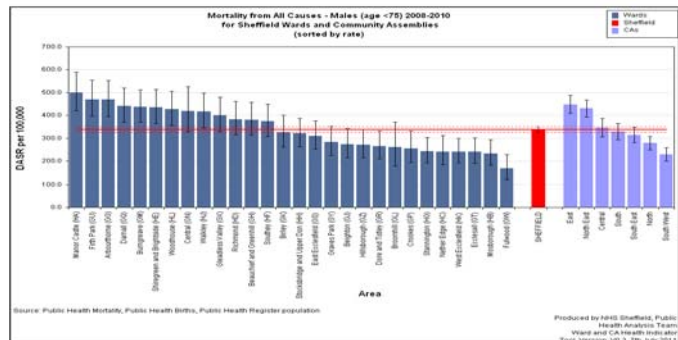
2. Ward Atlases

View interactive maps supported by graphs and tabulated data including trends and geographic comparisons.

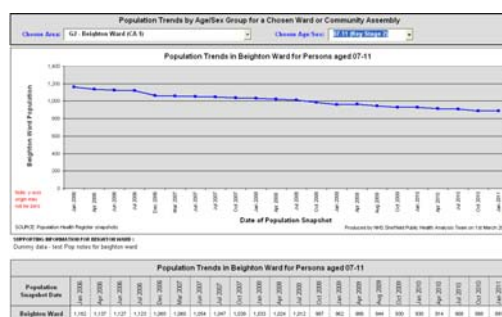


3. Ward Health Indicator Trend Tool

View or print a single page summary for a chosen indicator showing data for all Wards, with Community Assembly and Sheffield data for comparison



4. Ward Population Trend Tool



Choose, time period (calendar year or quarter) and age group, displayed as Graphs, Population Pyramids and Tables.

Accessing the Tools

Download the interactive tools and profile reports from the NHS Sheffield website:

<http://www.sheffield.nhs.uk/healthdata>

Links for 1 & 3 under "Area Health Profiles", 2. under "Health & Wellbeing Atlas", 4 under "Health Indicator & Trend Monitoring Tools"

Produced by the Public Health Analysis Team, NHS Sheffield,
PublicHealth.Analysis@sheffieldpct.nhs.uk Tel: 0114 3051250

